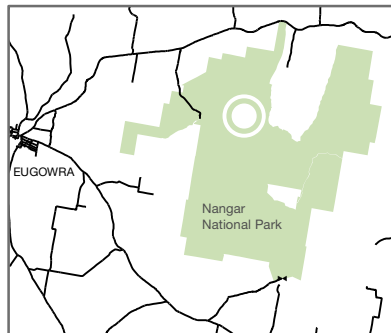



Nangar National Park

Walking Tracks



- Unsealed Road
- 4WD Road
- Walking Track
- Drainage Line
- Contour Interval 20m
- National Park
- Locked Gate
- Camping Area
- Lookout
- Parking
- Toilets

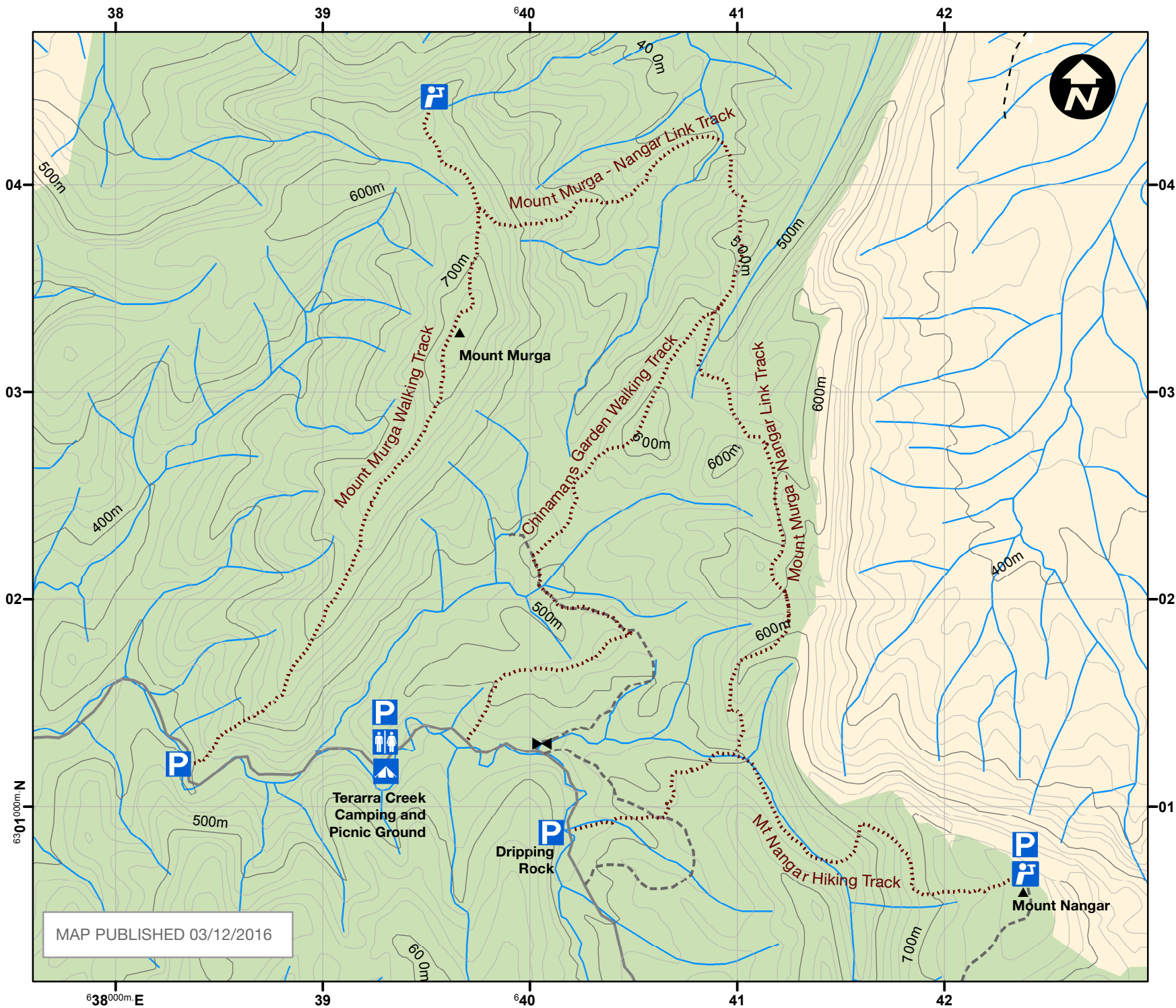
Datum/Projection: GCS GDA 1994



This map gives you a basic overview of features and facilities. It may not be suitable for some activities.



nationalparks.nsw.gov.au



MAP PUBLISHED 03/12/2016