













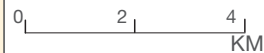


WALKS MAP

Guy Fawkes River National Park and Mount Hyland Nature Reserve

LEGEND

-  Highway
-  Sealed road
-  Unsealed road
-  Fire Trail
-  Walking track
-  Walking route
-  National Park
-  World Heritage
-  Barrier free access
-  Lookout
-  Fee camping
-  Picnic Area
-  Toilets
-  Locked gate



This map gives you a basic overview of features and facilities. It does not provide detailed information on topography and landscape, and may not be suitable for some activities. We recommend that you buy a topographic map before you go exploring.