







Muttonbird Island Nature Reserve: Weed Species Mapped in 2002.

Legend

Weed Points

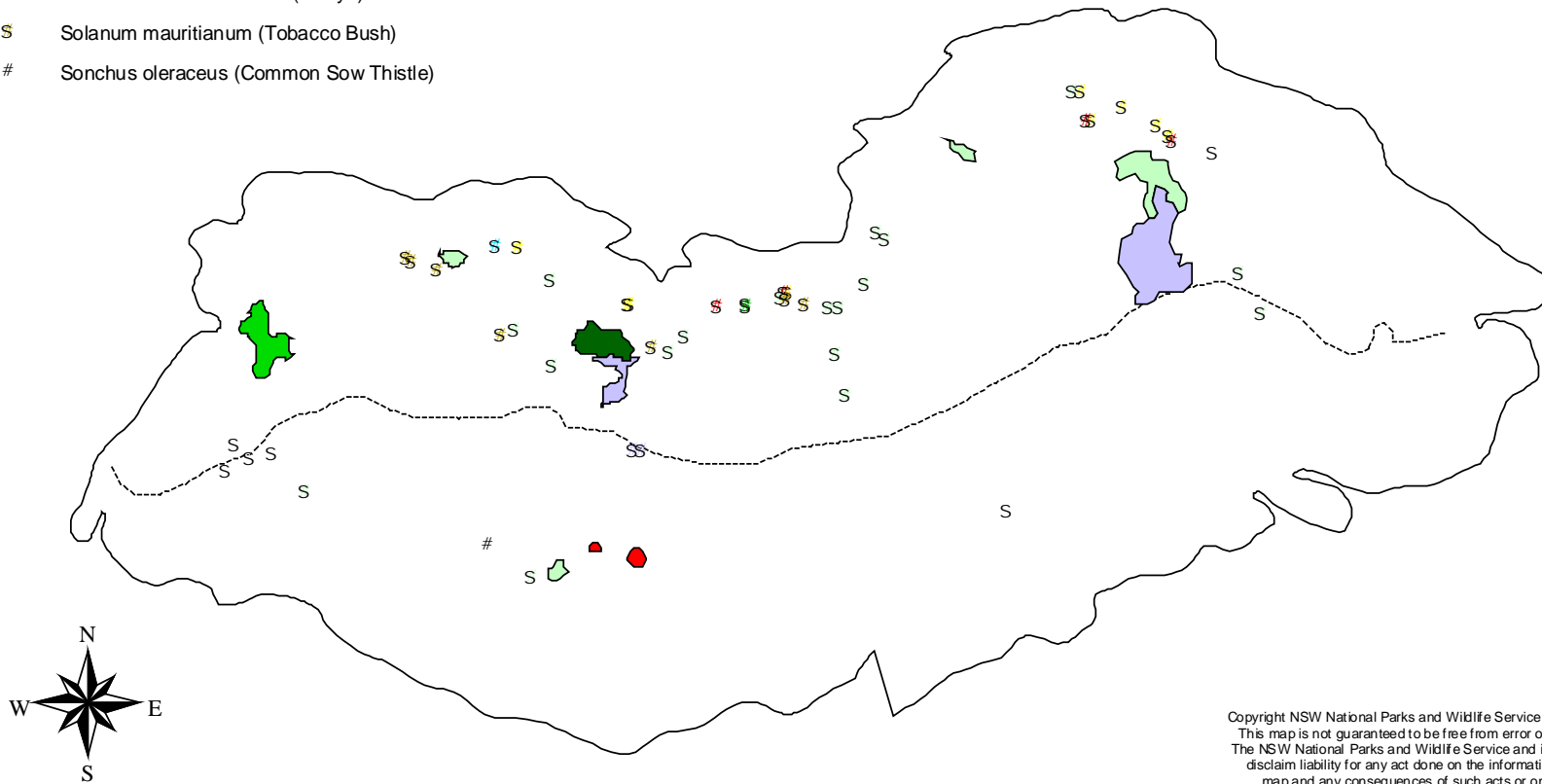
- S Bidens pilosa (Farmer's Friend)
- S Cenchrus caliculatus (Hillside Burr Grass)
- S Chrysanthemoides monilifera (Bitou Bush)
- S Ipomoea cairica (Morning Glory)
- § Lantana camara (Lantana)
- § Paspalum sp. (Paspalum)
- § Pennisetum dandestinum (Kikuyu)
- § Solanum mauritianum (Tobacco Bush)
- # Sonchus oleraceus (Common Sow Thistle)

Weed Polygons

-  Bidens pilosa (Farmers friend)
-  Cenchrus caliculatus (Hillside Burr Grass)
-  Lantana camara (Lantana)
-  Paspalum sp. (Paspalum)
-  Paspalum sp./Cenchrus caliculatus
-  Walking Track

0 50 100 Metres

Scale 1:2750
Projection: AMG Zone 56



Copyright NSW National Parks and Wildlife Service May 2003
This map is not guaranteed to be free from error or omission
The NSW National Parks and Wildlife Service and its employees
disclaim liability for any act done on the information in the
map and any consequences of such acts or omissions